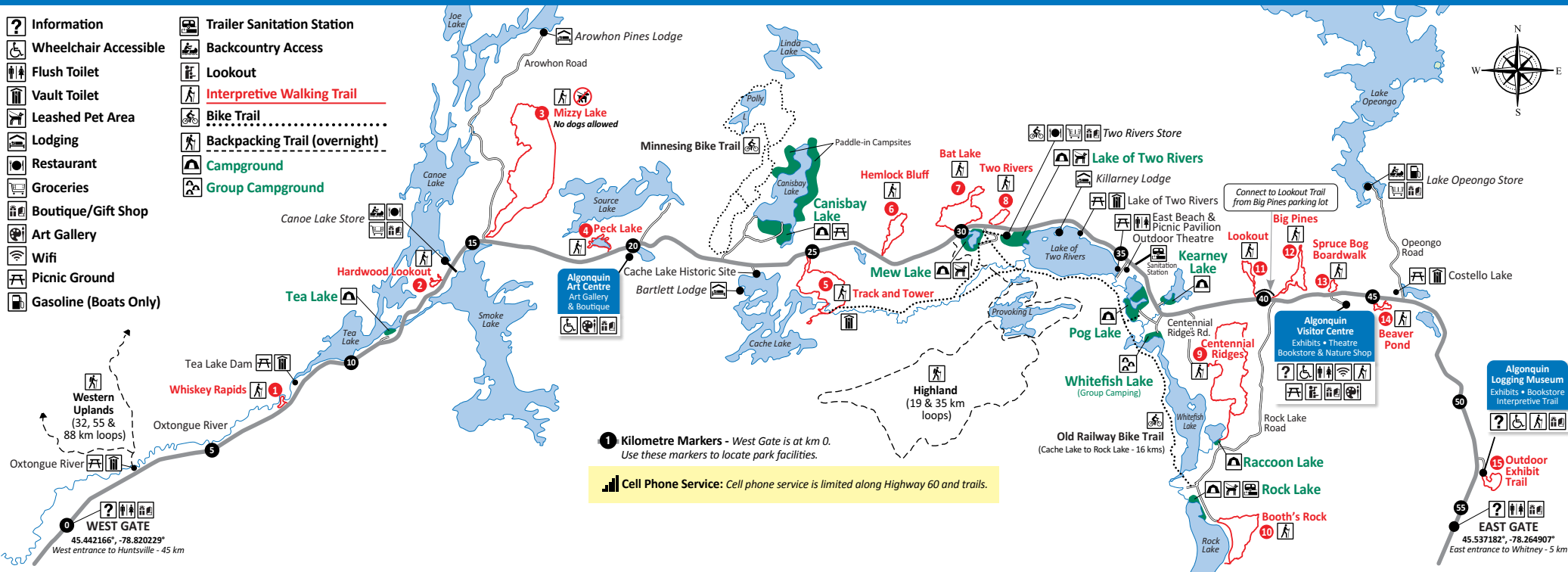


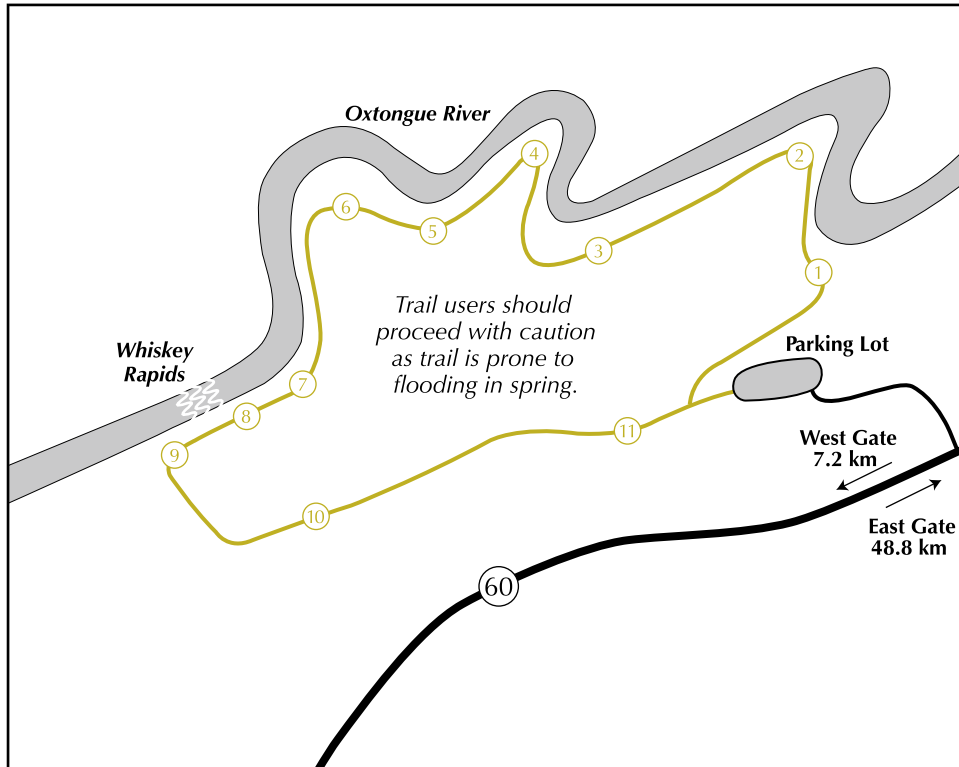
Highway 60 Corridor, Algonquin Provincial Park

- Information
- Wheelchair Accessible
- Flush Toilet
- Vault Toilet
- Leashed Pet Area
- Lodging
- Restaurant
- Groceries
- Boutique/Gift Shop
- Art Gallery
- Wifi
- Picnic Ground
- Gasoline (Boats Only)

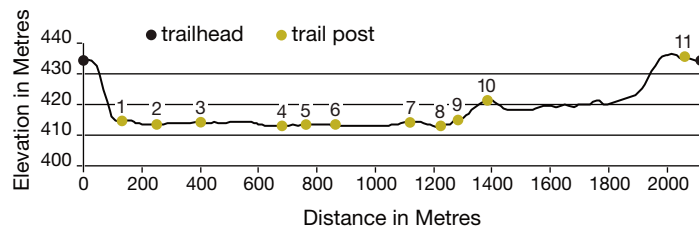
- Trailer Sanitation Station
- Backcountry Access
- Lookout
- Interpretive Walking Trail
- Bike Trail
- Backpacking Trail (overnight)
- Campground
- Group Campground



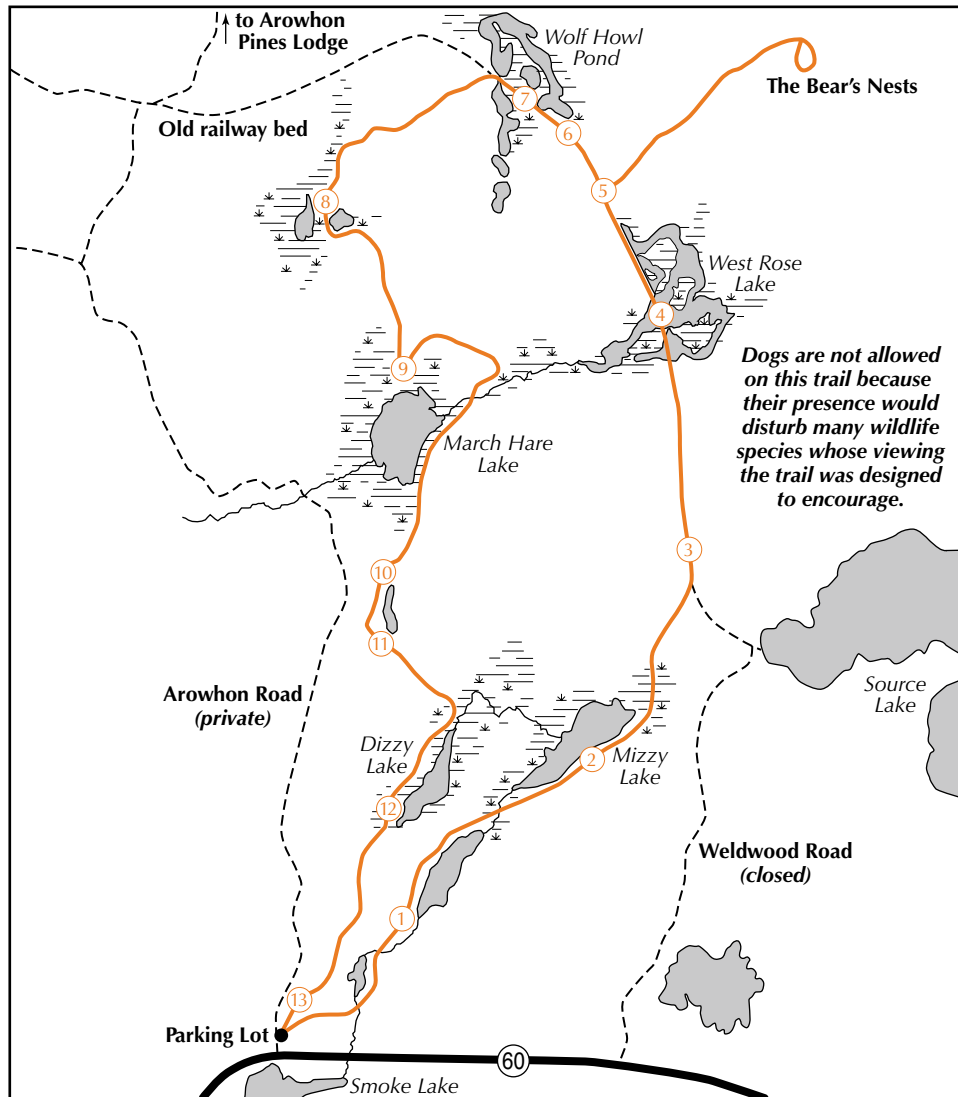
Whiskey Rapids Trail



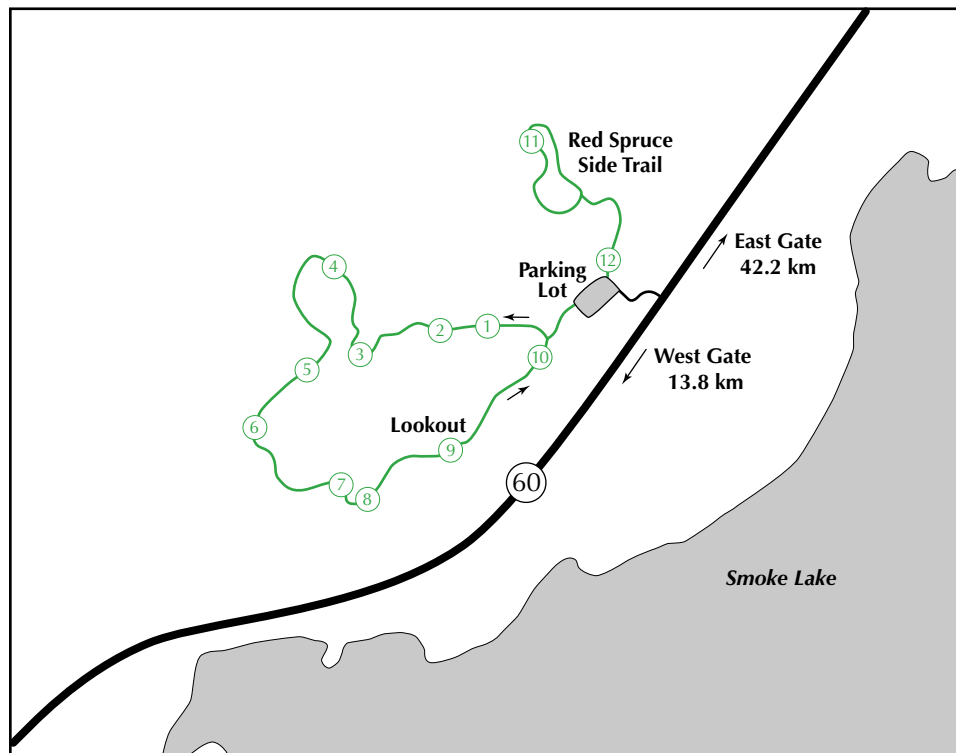
Whiskey Rapids Trail Profile



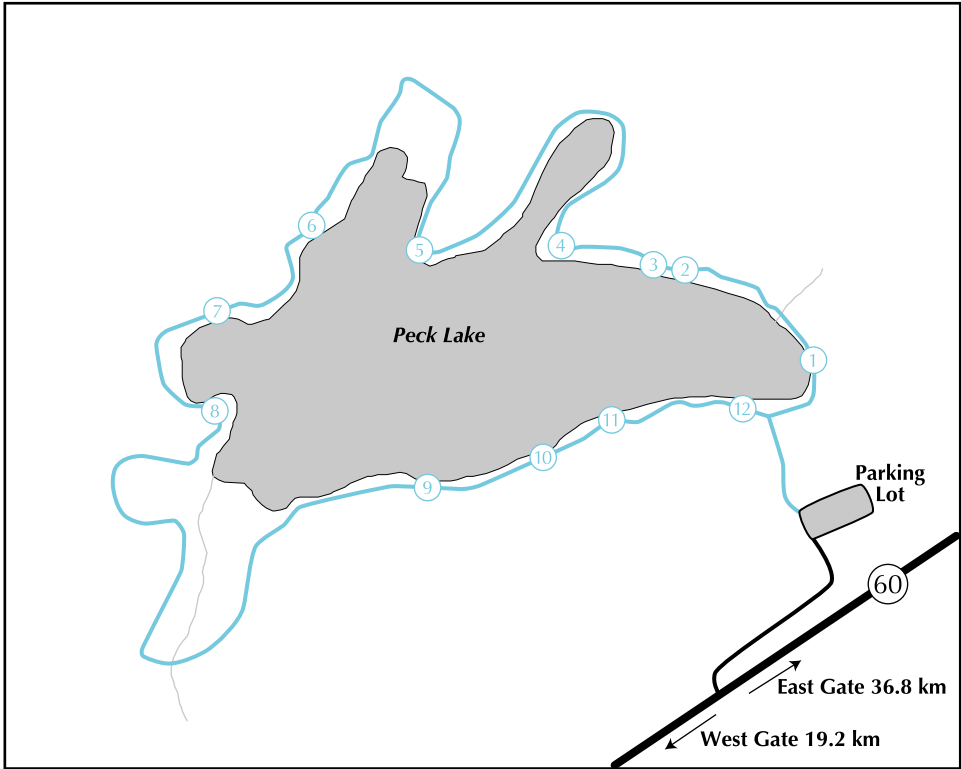
Mizzy Lake Trail



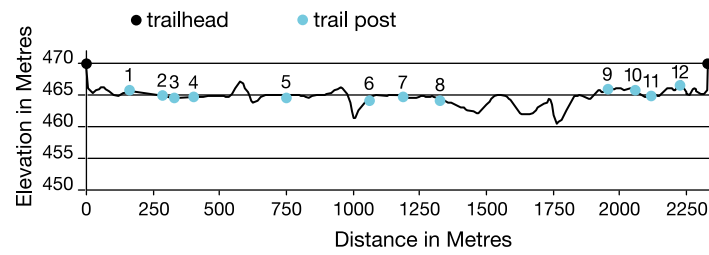
Hardwood Lookout Trail



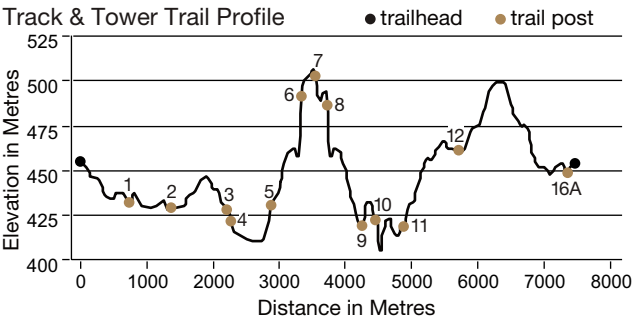
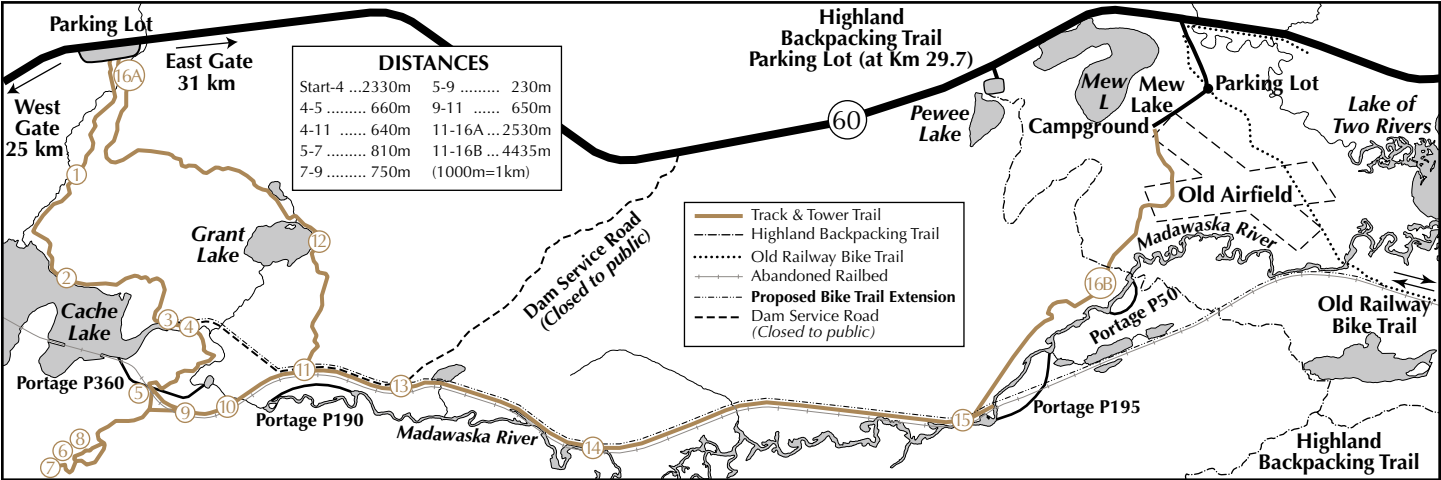
Peck Lake Trail



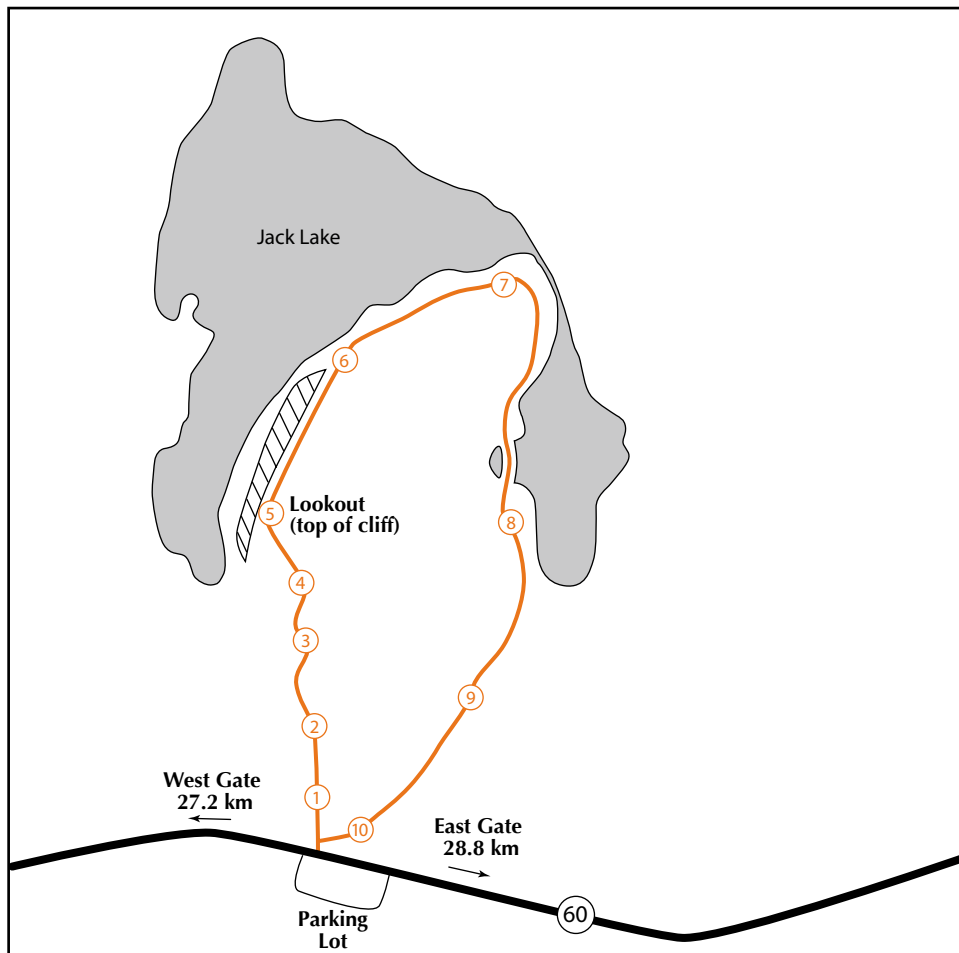
Peck Lake Trail Profile



Track and Tower Trail

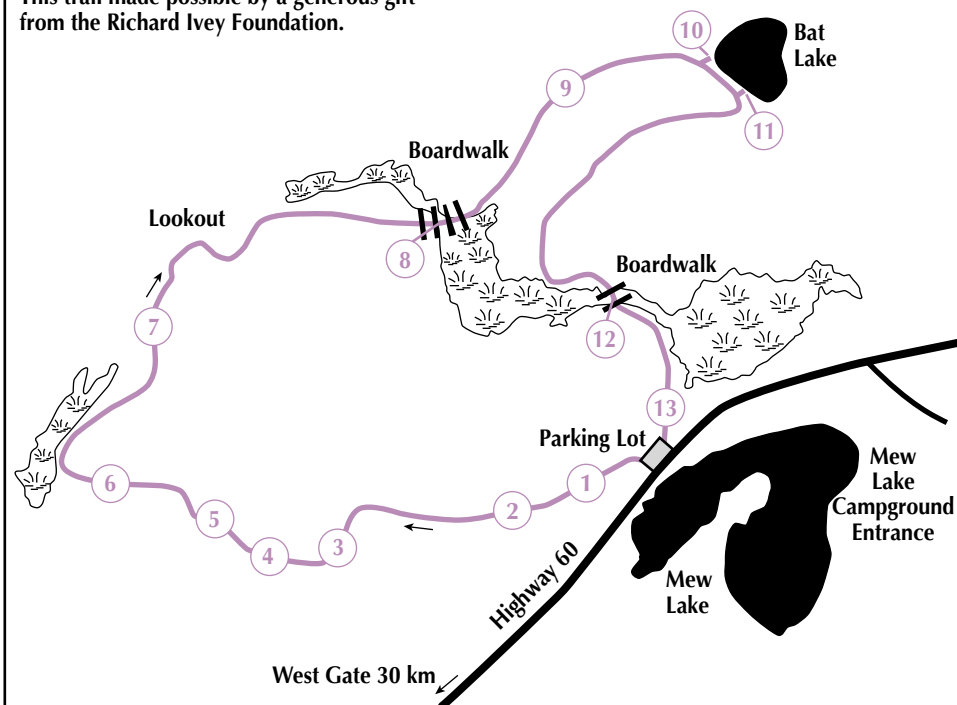


Hemlock Bluff Trail

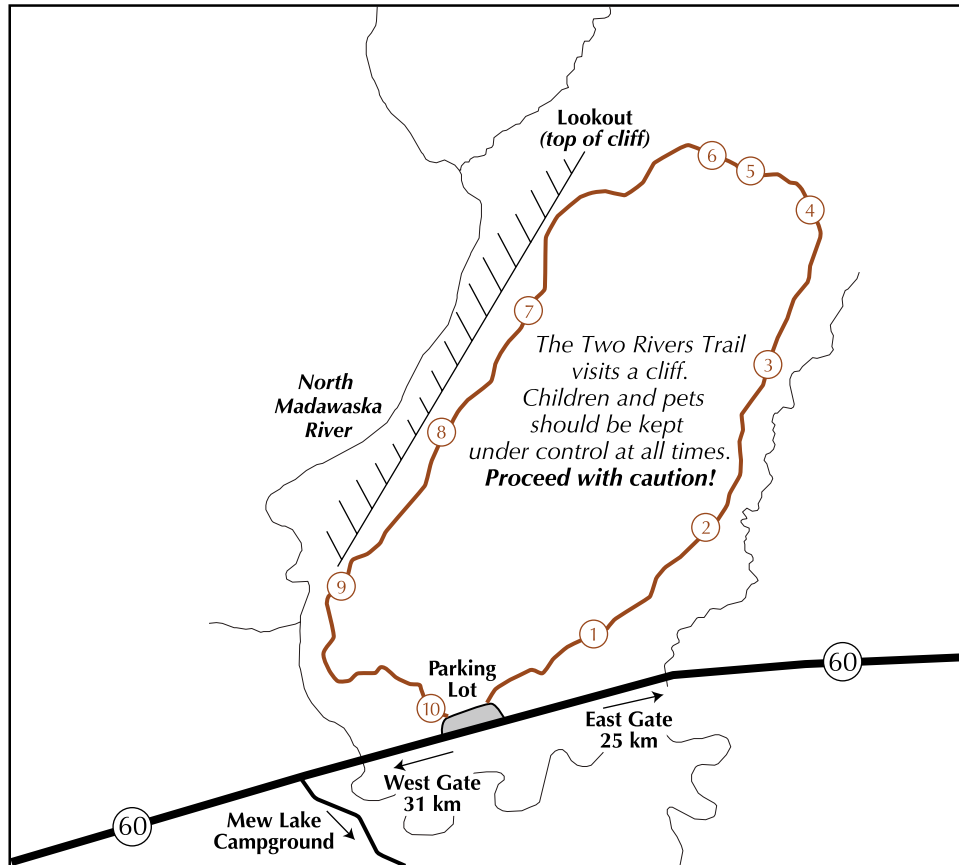


Bat Lake Trail

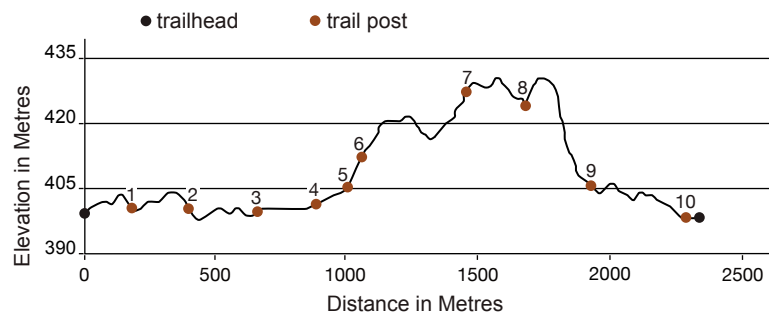
This trail made possible by a generous gift from the Richard Ivey Foundation.



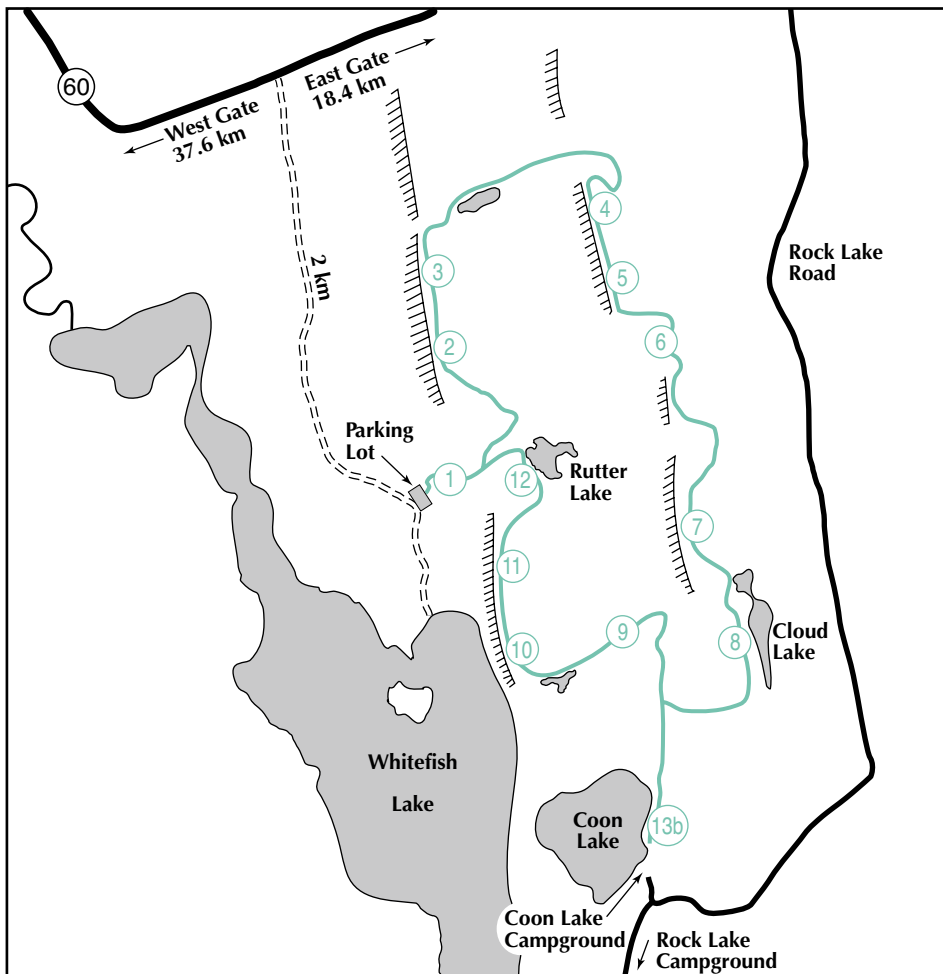
Two Rivers Trail



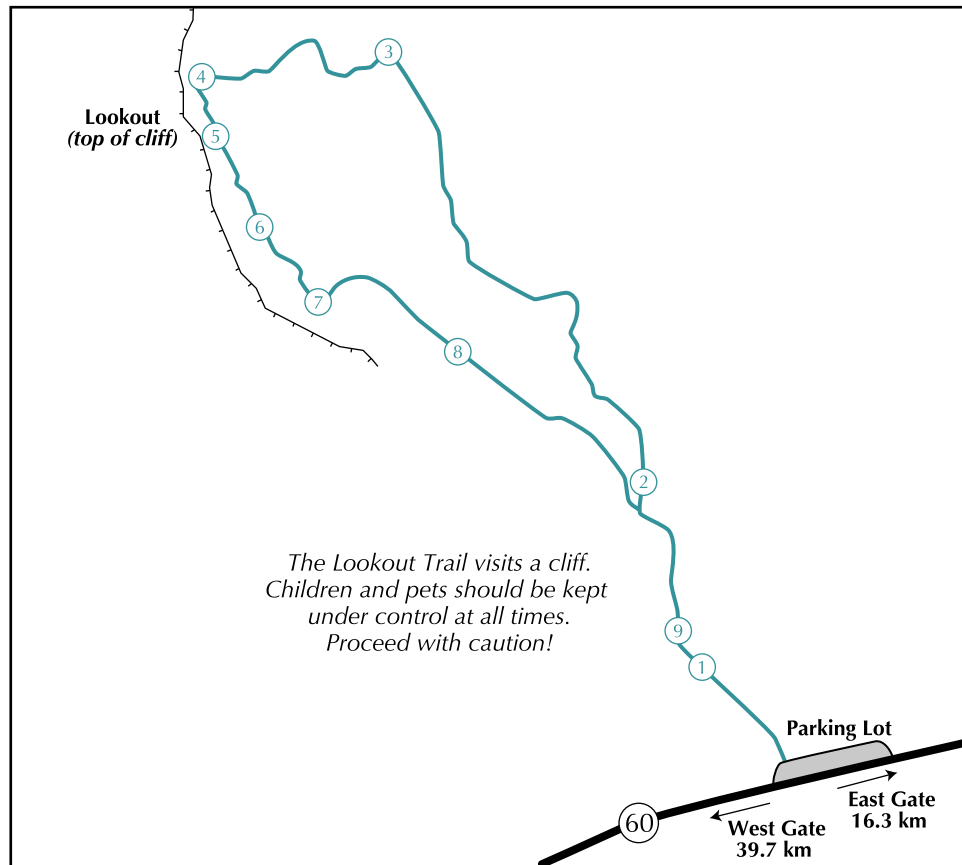
Two Rivers Trail Profile



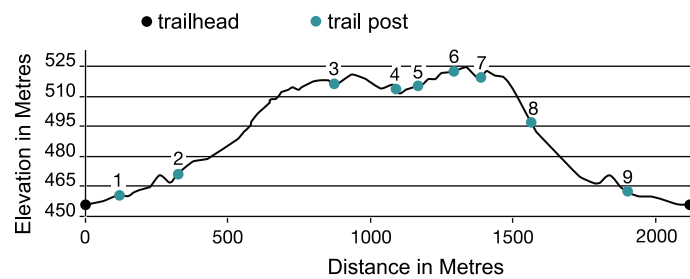
Centennial Ridges Trail



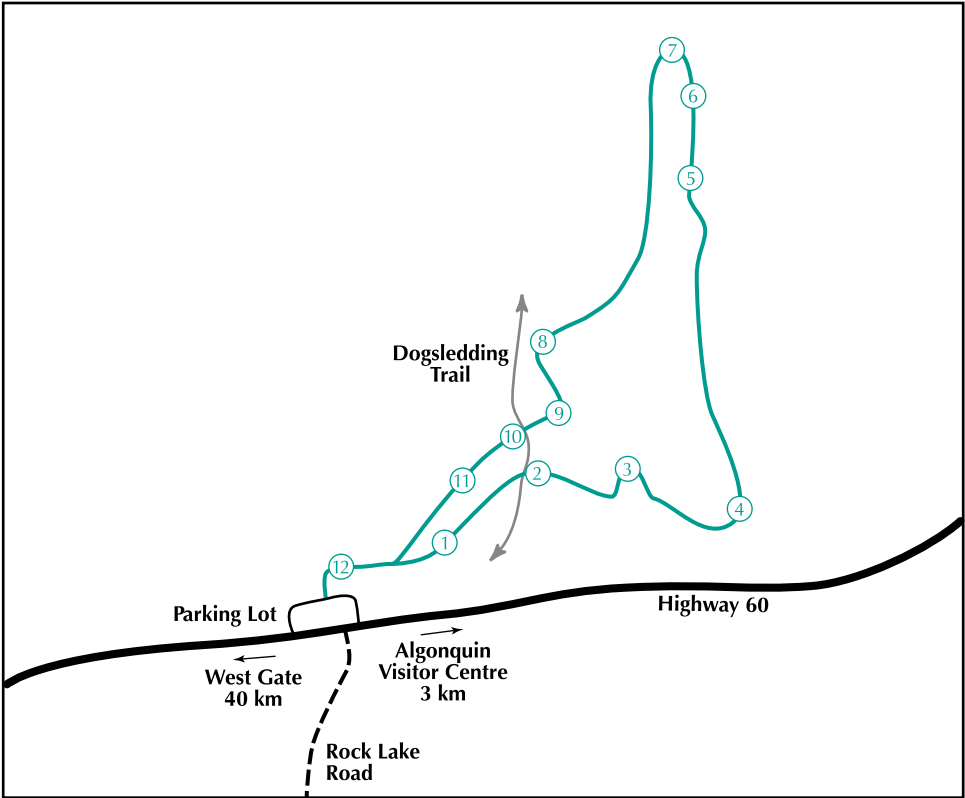
Lookout Trail



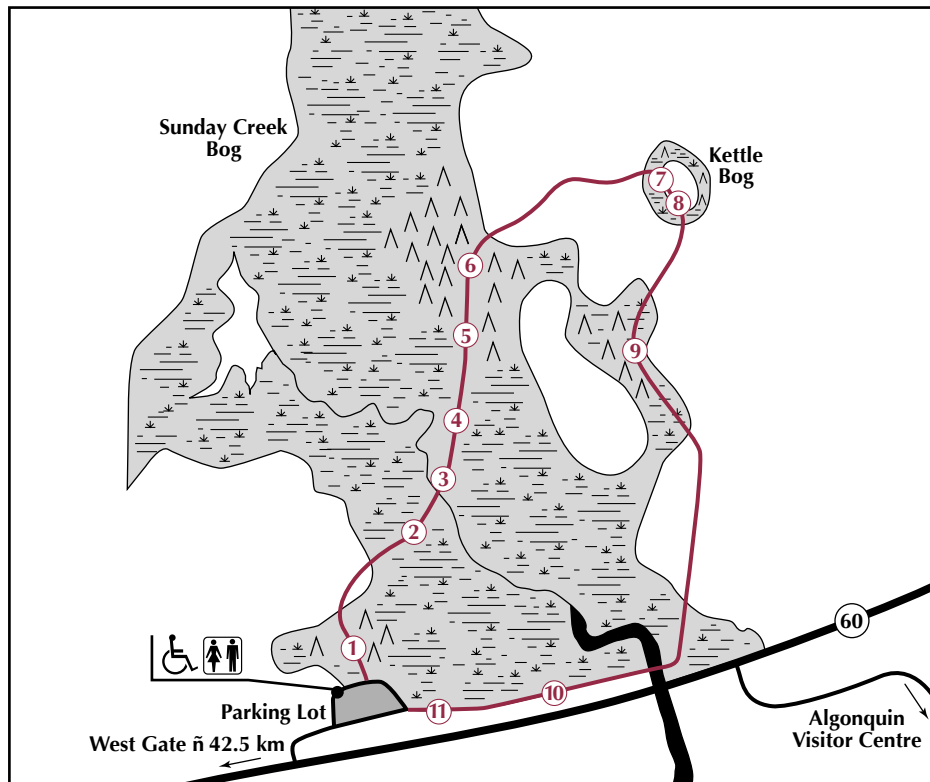
Lookout Trail Profile



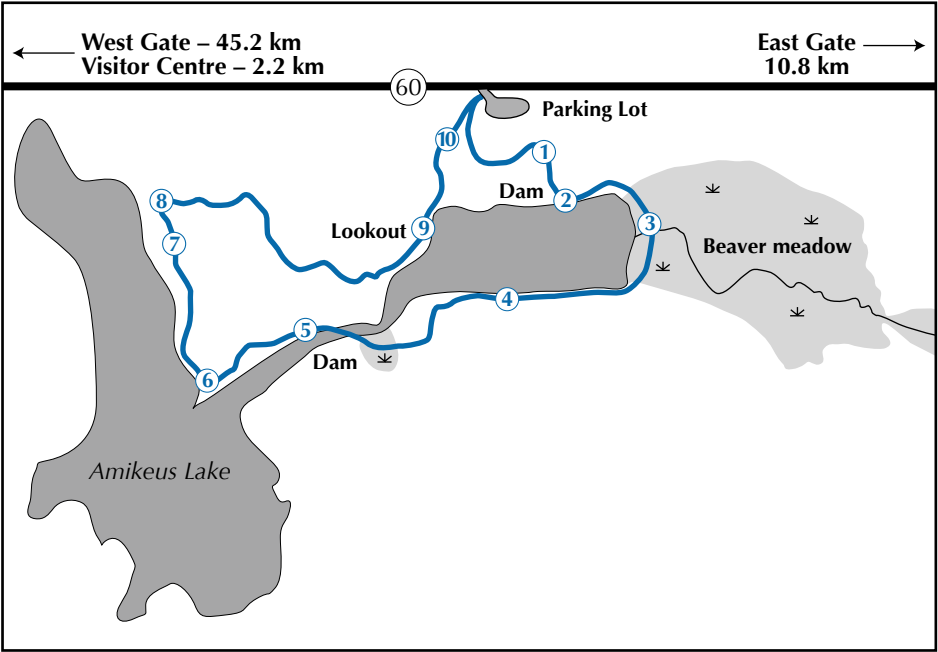
Big Pines Trail



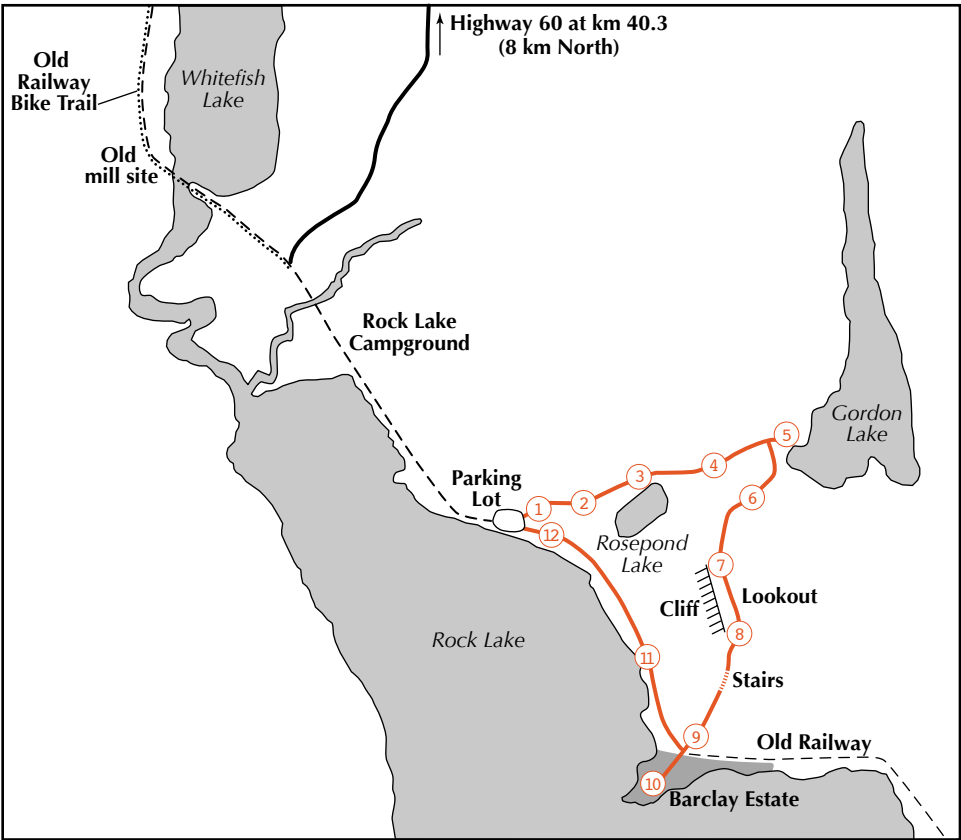
Spruce Bog Boardwalk



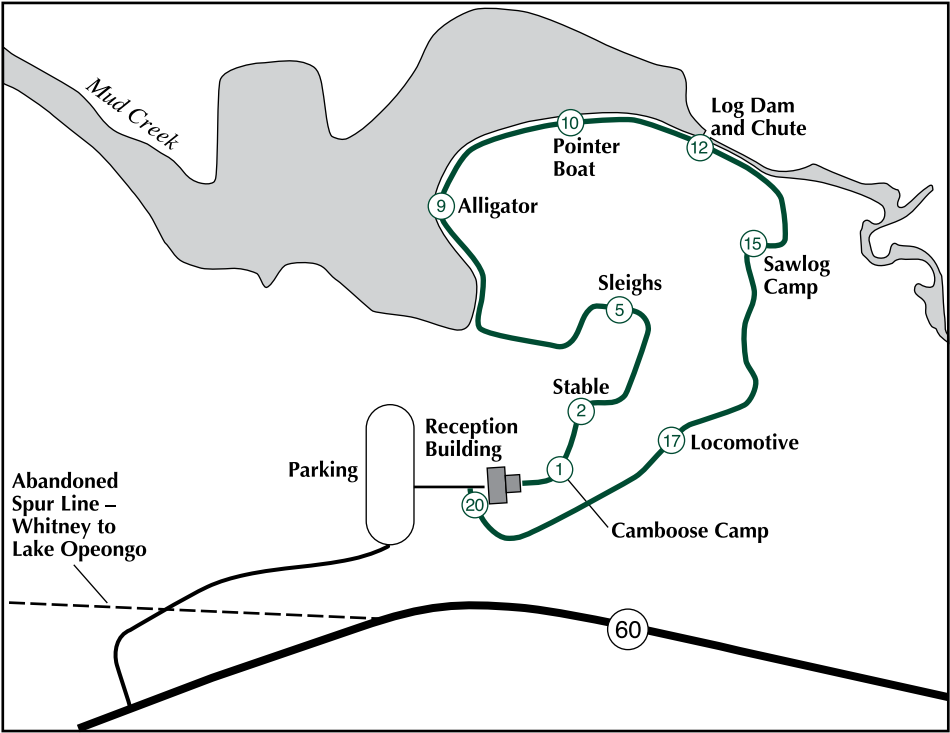
Beaver Pond Trail



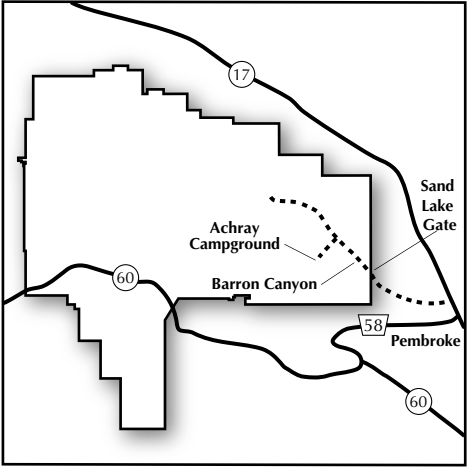
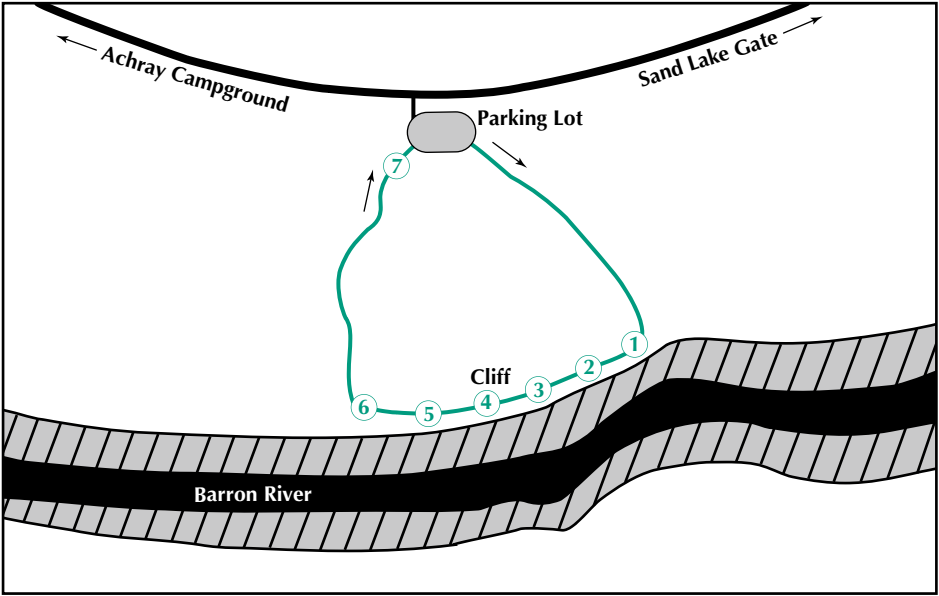
Booth's Rock Trail



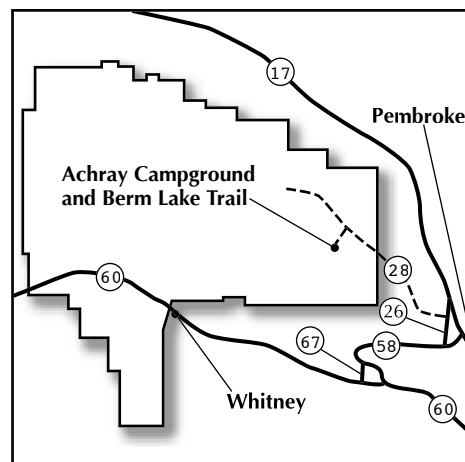
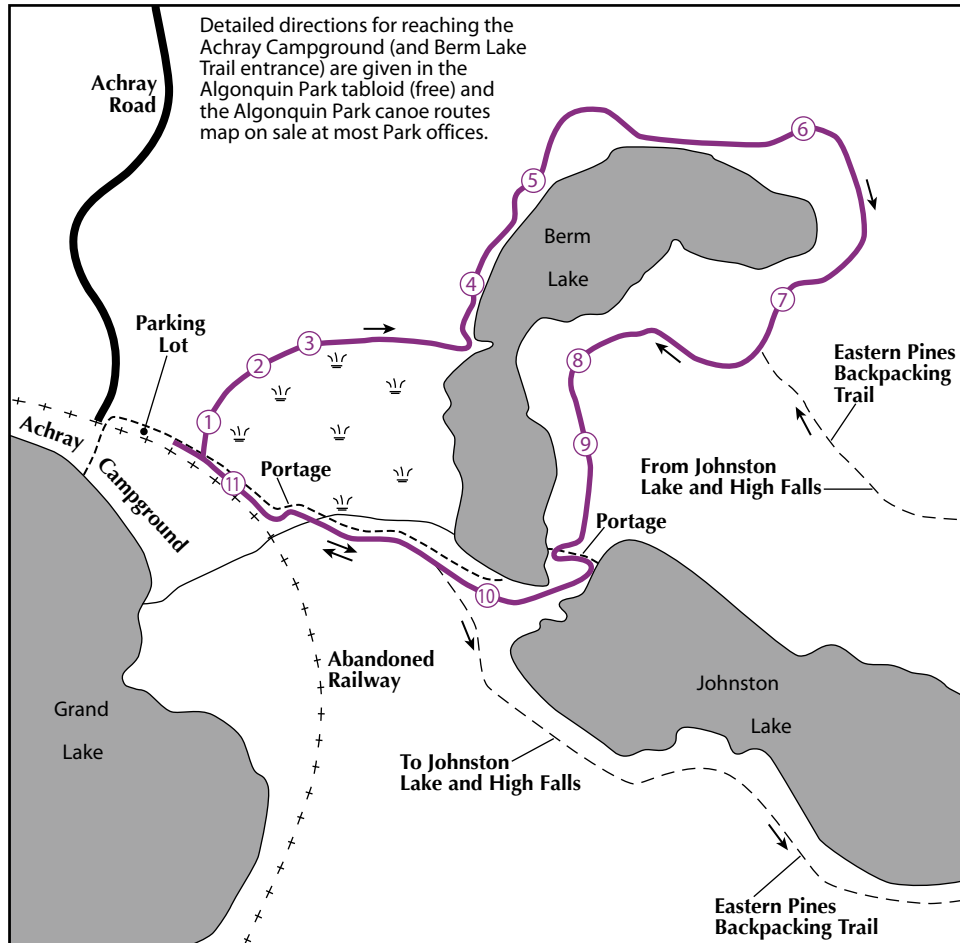
Algonquin Logging Museum - Outdoor Exhibit Trail



Barron Canyon Trail



Berm Lake Trail



Brent Crater Trail

